











**Directions from Ontario International Airport (ONT)  
2900 E Airport Dr, Ontario, CA 91761 (909) 937-2700**

**Distance**

-  1 Start out going EAST on E AIRPORT DR toward NORTH WAY. <0.1 miles
  -  2 Turn LEFT onto S ARCHIBALD AVE. 0.2 miles
  -  3 Merge onto I-10 E toward SAN BERNARDINO. 2.5 miles
  -  4 Merge onto I-15 S toward SAN DIEGO. 12.9 miles
  -  5 Merge onto CA-91 W toward BEACH CITIES. 17.2 miles
  -  6 Merge onto CA-55 S via EXIT 34 on the LEFT toward NEWPORT BEACH. 13.8 miles
  -  7 Take EXIT 4 toward DEL MAR AVE / FAIR DR. 0.1 miles
  -  8 Merge onto NEWPORT BLVD. 0.2 miles
  -  9 Turn RIGHT onto FAIR DR. 0.4 miles
  -  10 End at Orange County Fairgrounds: 88 Fair Dr, Costa Mesa, CA 92626, US
- Total Est. Time: 48 minutes    Total Est. Distance: 47.70 miles**

